



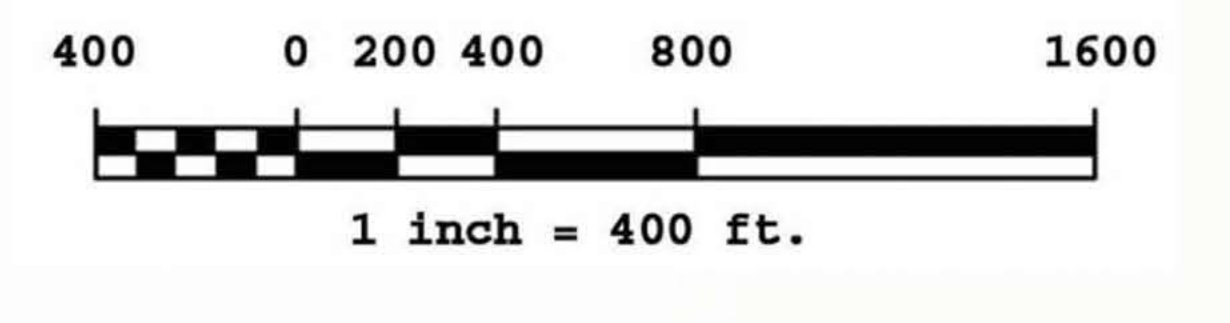
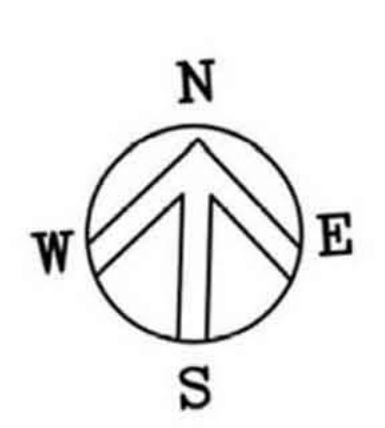
NOTES:

1. GIS INFORMATION AND AERIAL PROVIDED BY OTHERS. DATED JULY 12, 2006.
2. GOLF COURSE DESIGN BY REES JONES, INC. GOLF COURSE DESIGN CONSULTANT: DAVID TOMS
3. THE DESIGN FOR THE SOUTHERN PORTION OF THE PARK BETWEEN INTERSTATE 610 AND CITY PARK AVE. IS FROM THE NEW ORLEANS CITY PARK MASTER PLAN VISION FOR THE 21ST CENTURY - CITY PARK 2018 PREPARED BY WALLACE, ROBERTS & TODD, INC., CASHIO COCHRAN, LLC AND ECONOMICS RESEARCH ASSOCIATES ADOPTED BY THE BOARD OF COMMISSIONERS OF THE CITY PARK IMPROVEMENT ASSOCIATION ON MARCH 29, 2005.
4. LAYOUT IS CONCEPTUAL IN NATURE AND IS SUBJECT TO CHANGE.

GOLF COURSE SCORECARDS

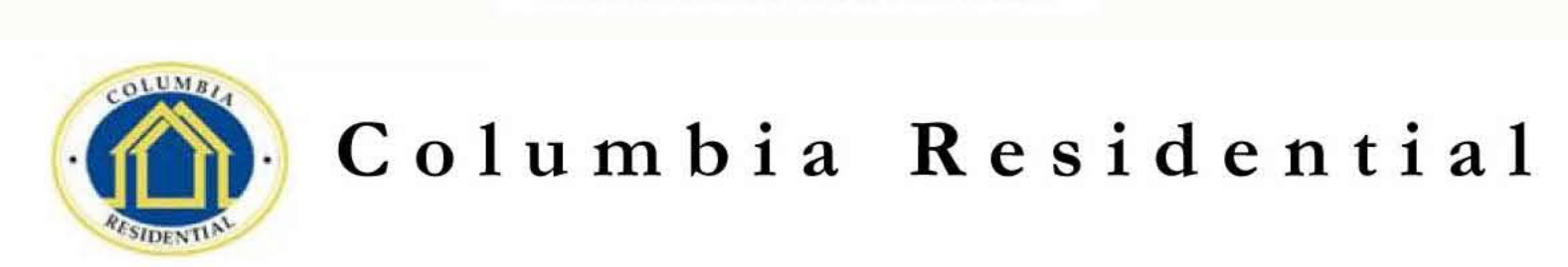
TOURNAMENT COURSE		
HOLE	YARDAGE	PAR
1	410	4
2	190	3
3	450	4
4	440	5
5	220	3
6	430	4
7	490	4
8	390	4
9	590	5
OUT	3,810	36
10	420	4
11	210	3
12	440	4
13	620	5
14	180	3
15	480	4
16	400	4
17	580	5
18	520	4
IN	3,830	36
OUT	3,810	36
TOTAL	7,640	72

PUBLIC COURSE		
HOLE	YARDAGE	PAR
19	450	4
20	600	5
21	250	3
22	410	4
23	490	4
24	470	4
25	190	3
26	430	4
27	550	5
OUT	3,820	36
28	420	4
29	400	4
30	180	3
31	580	5
32	480	4
33	440	4
34	460	4
35	200	3
36	620	5
IN	3,780	36
OUT	3,820	36
TOTAL	7,600	72



CONCEPTUAL MASTER PLAN FOR
THE BAYOU DISTRICT AT CITY PARK
 NEW ORLEANS, LOUISIANA
 SEPTEMBER 2007

PREPARED FOR:



PREPARED BY:

